



# TEMPORARY QUINTANA ROAD LANE CLOSURE



CITY OF SAN ANTONIO  
TRANSPORTATION & CAPITAL IMPROVEMENTS

## Overview

The City of San Antonio Transportation and Capital Improvements Department has advised that the outer northbound lane of Quintana Road will be temporarily closed - approximately from Feb. 26 through Mar. 12 - to connect a gas line just outside of Harmon St., which is the main entrance to the St. Philip's College - Southwest Campus.

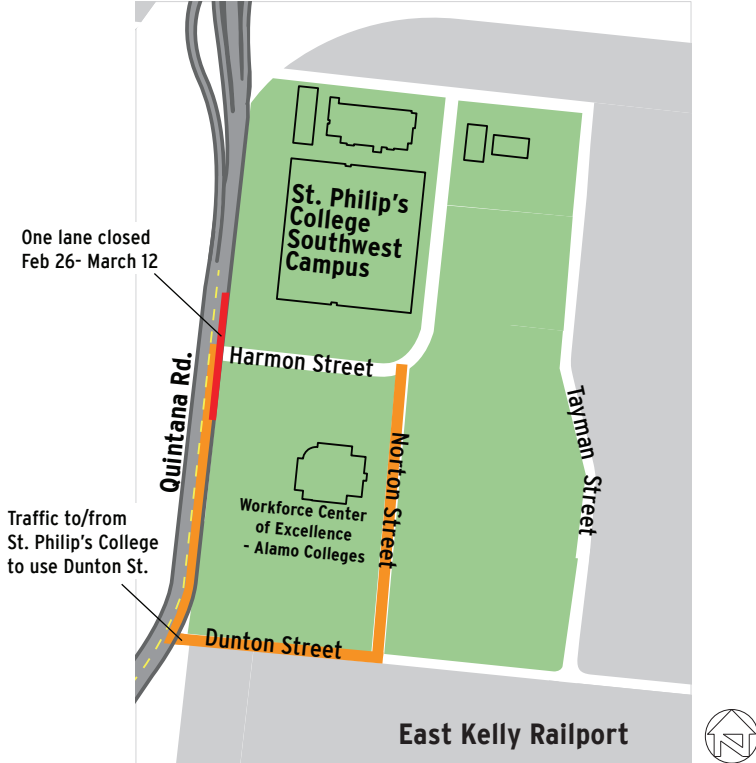
The closure will stretch about 1,000 feet (500 feet to the south of the intersection of Quintana Rd. and Harmon St. and 500 feet to the north). See the diagram at left.

The inside northbound lane of Quintana Rd. will remain open, as well as the southbound lanes.

The main entrance into East Kelly Railport through Dunton St. will also remain open. Please note that, since inbound and outbound traffic at St. Philip's College - Southwest Campus will be diverted through the Dunton St. entrance, traffic will be heavier than usual at this intersection.

We thank you for your patience as we continue to work with the City of San Antonio on major improvements to Quintana Road.

QUINTANA RD. LANE CLOSURE  
ST. PHILIP'S COLLEGE AT PORT SAN ANTONIO - EAST KELLY RAILPORT



### CONTACT US

**City of San Antonio Transportation & Capital Improvements Info Line:**

(210) 207-8022

**Port San Antonio**

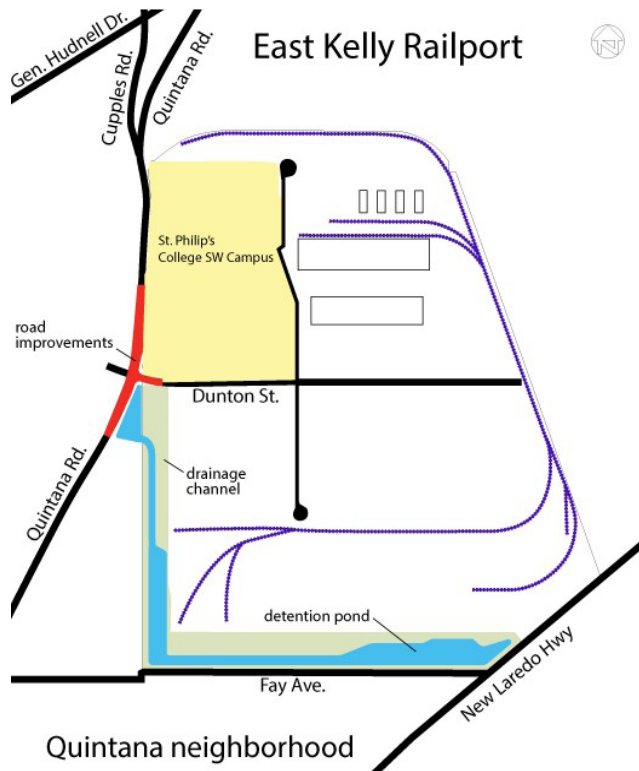
(210) 362-7800

(210) 362-7805 (Español)

# QUINTANA ROAD IMPROVEMENTS



CITY OF SAN ANTONIO  
TRANSPORTATION & CAPITAL IMPROVEMENTS



## Project Overview

Beginning in September 2019 through spring 2021, Quintana Road will undergo major improvements over a 1,500-foot stretch just to the north and south of its intersection with Dunton Street (in between Harmon and McKenna avenues).

This \$9.8 million project is a collaboration between the City of San Antonio, Port San Antonio and the Texas Department of Transportation (TxDOT).

Quintana is an important connection between the city's south and west sides and is experiencing increased traffic as the Port and neighboring St. Philip's College Southwest Campus continue to grow with the surrounding community.

Improving Quintana Road by widening this portion of the street will ease congestion and provide greater safety for drivers over several blocks.

These improvements will also increase drainage capacity. In the past, heavy rains blocked access at the intersection of Quintana Road and Dunton Avenue — requiring drivers to travel several miles out of their way.

*The effort will widen the road and add important drainage infrastructure to alleviate flooding at the intersection with Dunton Avenue and in residential streets near a new drainage channel and detention pond.*

## Project Details

### Quintana Road improvements include:

- Adding a left turn lane and acceleration lane within the Quintana Road and Dunton Avenue intersection
- Adding a right-turn lane from Dunton Avenue onto northbound Quintana Road
- Constructing a 10-foot shared use path on the east side of the roadway for bicyclists and pedestrians
- Installing six-foot-wide sidewalks along the west side of Quintana Road and both sides of Dunton Avenue
- Installing channel/detention pond on Port San Antonio property to alleviate flooding at Quintana Road and Dunton Avenue intersection
- Adding a curbed median on Quintana Road at the Dunton Avenue intersection
- Widening travel lanes to 12 feet
- Traffic signal reconstruction
- Constructin driveways and curbs
- Utility improvements

**CONTACT US**

**City of San Antonio Transportation & Capital Improvements Info Line:**

(210) 207-8022

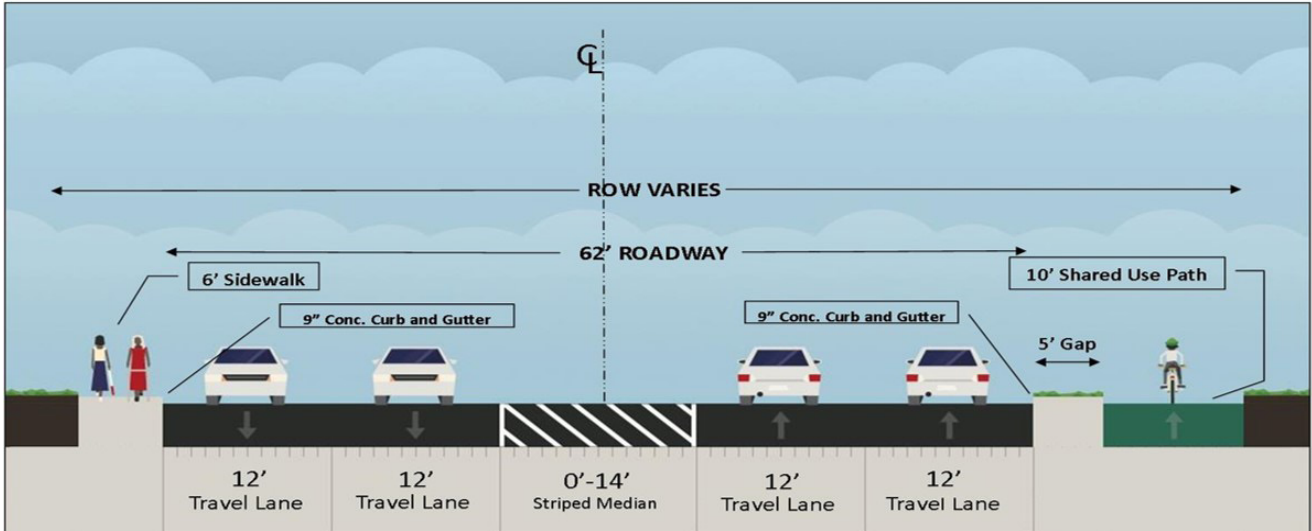
**Port San Antonio**

(210) 362-7800

(210) 362-7805 (Español)

# Quintana Road: Proposed

STATION 10+00.00 TO STATION 12+11.20



# Proposed Quintana / Dunton Intersection South

